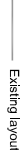
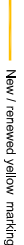

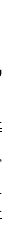



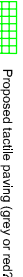





NOTES:

-  Existing layout
-  New / renewed yellow markings
-  New / renewed white markings
-  Proposed line of new kerbing
-  Existing footway widening to be removed
-  Proposed footway widening / upgrade
-  Proposed red coloured surface treatment for cyclists
-  Proposed tactile paving (grey or red?)
-  Proposed push button pole for signals
-  Proposed gully relocation
-  Proposed pedestrian entrance (by University of Edinburgh)

This map is reproduced from Ordnance Survey material with the permission of Ordnance Survey on behalf of the Controller of Her Majesty's Stationery Office © Crown copyright. All reproduction rights reserved. No part of this publication may be reproduced without the prior written permission of Ordnance Survey. Licence No. 100029200 (2012)

REVISION	DETAILS	BY	DATE	CHECKED

**EDINBURGH**  
THE CITY OF EDINBURGH COUNCIL

SERVICES FOR COMMUNITIES  
The City of Edinburgh Council  
City Chambers, High Street  
Edinburgh EH1 1YJ  
Tel No 0131 200 2000

TRANSPORT TRAFFIC & ENGINEERING  
NEW WORKS  
Roads & Transport Design

QUALITY BIKE CORRIDOR  
GEORGE IV BRIDGE TO KING'S BUILDINGS  
MAYFIELD ROAD AT WEST MAINS ROAD  
PROPOSED JUNCTION REALIGNMENT

Date: 11 January 2012 Job No.: 035580 Drawn By: MSW  
Scale: 1:250 at A1 Checked By: DSM